SEC.6 TN.1S RG.8E

104-63

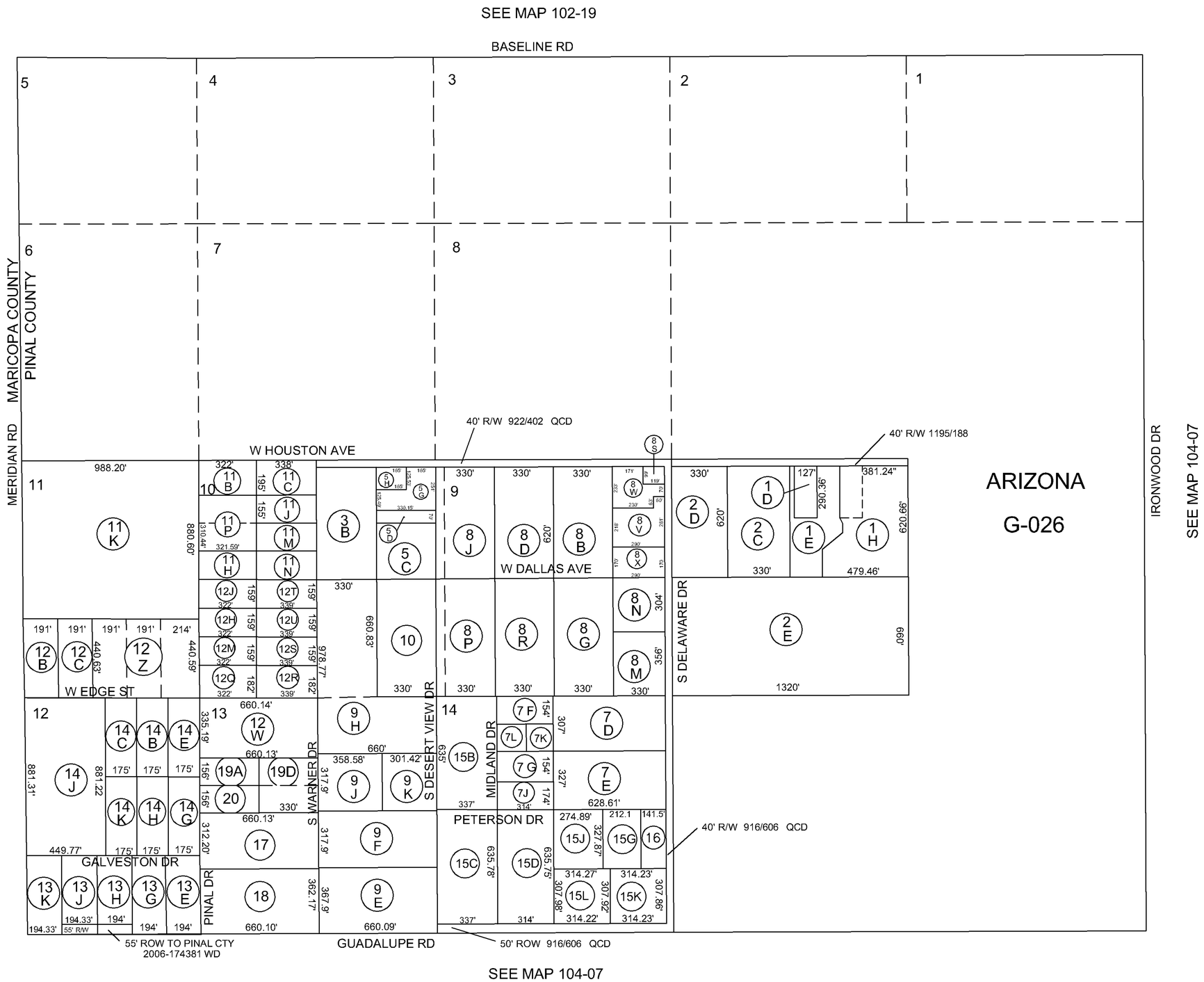

LOCATION MAP

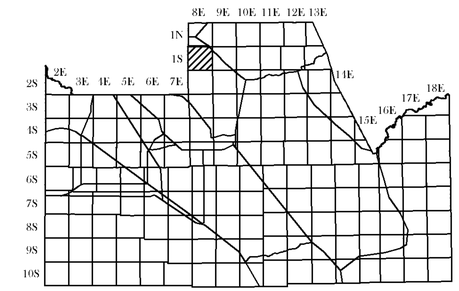

VICINITY MAP

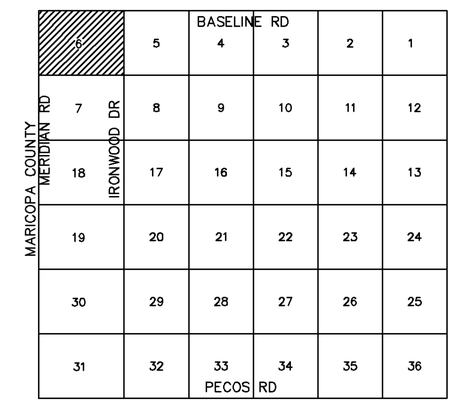

NORTH

0 25 50 75 100
FEET

4-30-2009
UPDATED BY: TH

THIS MAP IS FOR VALUATION PURPOSES ONLY.
THIS OFFICE WILL NOT ASSUME LIABILITY FOR
REPRESENTATION, MEASUREMENTS OR ACREAGE.
SURVEYS & SUBDIVISION PLATS ARE ON FILE
WITH THE PINAL COUNTY RECORDERS OFFICE.

PINAL COUNTY ASSESSORS MAP