SEC.19, TN.7S RG.6E

511-71

THIS MAP IS FOR TAX PURPOSES ONLY.
THIS OFFICE WILL NOT ASSUME LIABILITY FOR
REPRESENTATION, MEASUREMENTS OR ACREAGE.

SURVEYS & SUBDIVISION PLATS ARE ON FILE
WITH THE PINAL COUNTY RECORDERS OFFICE.

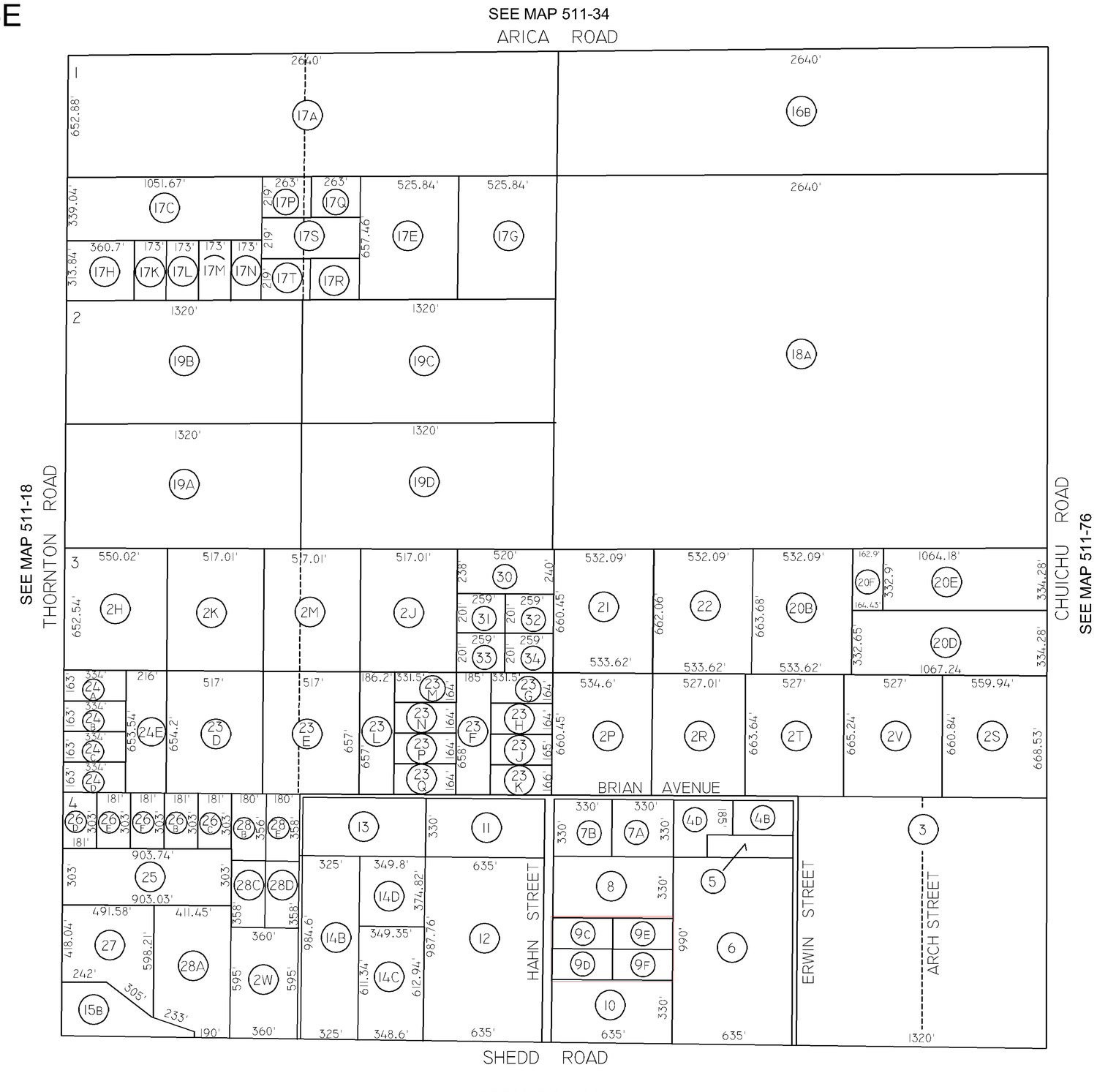

LOCATION MAP

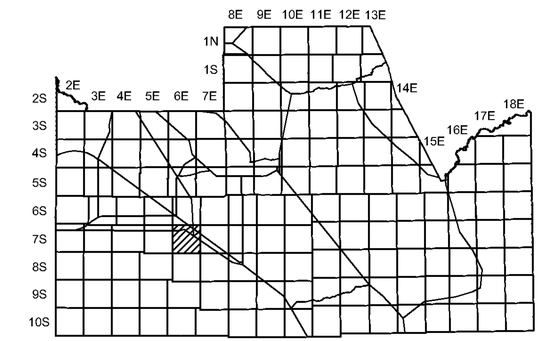

0 200 400 600

SCALE: 1" = 600'

UPDATED BY: Y
12-11-2007

NORTH

VICINITY MAP

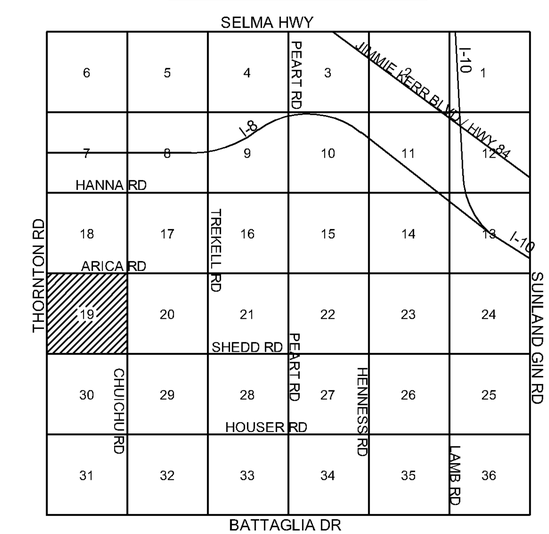

PINAL COUNTY ASSESSORS MAP